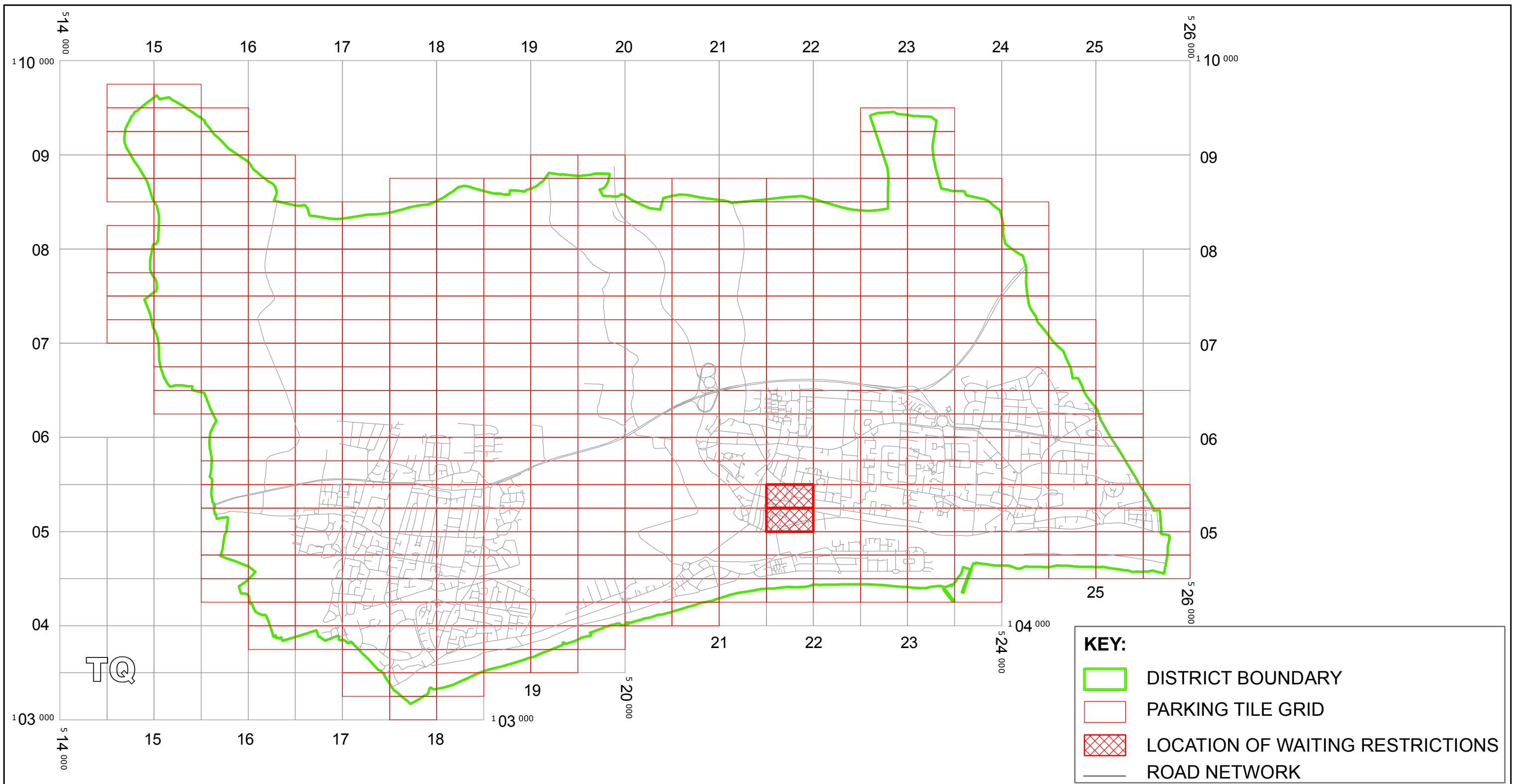


WEST SUSSEX COUNTY COUNCIL  
((ADUR DISTRICT) (PARKING PLACES & TRAFFIC REGULATION)  
(CONSOLIDATION) ORDER 2009)  
(SHOREHAM-BY-SEA: VARIOUS ROADS MINOR AMENDMENT)  
ORDER 2013



West Sussex County Council  
Infrastructure  
The Grange  
Tower Street  
Chichester  
West Sussex  
PO19 1RH

WEST SUSSEX COUNTY COUNCIL  
((ADUR DISTRICT) (PARKING PLACES & TRAFFIC REGULATION) (CONSOLIDATION) ORDER 2009)  
(SHOREHAM-BY-SEA: VARIOUS ROADS MINOR AMENDMENT) ORDER 2013

#### LOCATION OF WAITING RESTRICTIONS

Reproduced from or based upon 2008 Ordnance Survey mapping with permission of the Controller of HMSO (c)  
Crown Copyright reserved. Unauthorised reproduction infringes Crown copyright and may lead to prosecution or  
civil proceedings West Sussex County Council Licence No. 100023447



SCALE: 1:40 000  
DATE: 22/08/2013

Key for Waiting Restrictions

All areas over which the provision of the orders apply are defined by the shaded areas as shown on the following plans plus a contiguous area not indicated on the plans of verge and/or footway between the carriageway edge and the highway boundary. The plans in this schedule are based upon grid references of the Ordnance Survey National Grid defined by the OSGB 36 triangulation.


Prohibition of waiting

101		check	No waiting at any time	107		pat020	No waiting 8.00am-6.00pm Mon–Sat
-----	---	-------	------------------------	-----	---	--------	----------------------------------

Prohibition of loading

228		usgs717	No waiting at any time, No loading and unloading 10.00am-5.00pm any day	229		shd47	No waiting at any time, No loading and unloading 10.00am-6.00pm Mon-Sat
-----	---	---------	---	-----	---	-------	---


Free Limited Waiting

716		shd62	Waiting limited to 1hr No return within 1hr 8.00am-6.00pm Mon–Sat
-----	---	-------	---

Specified Vehicles

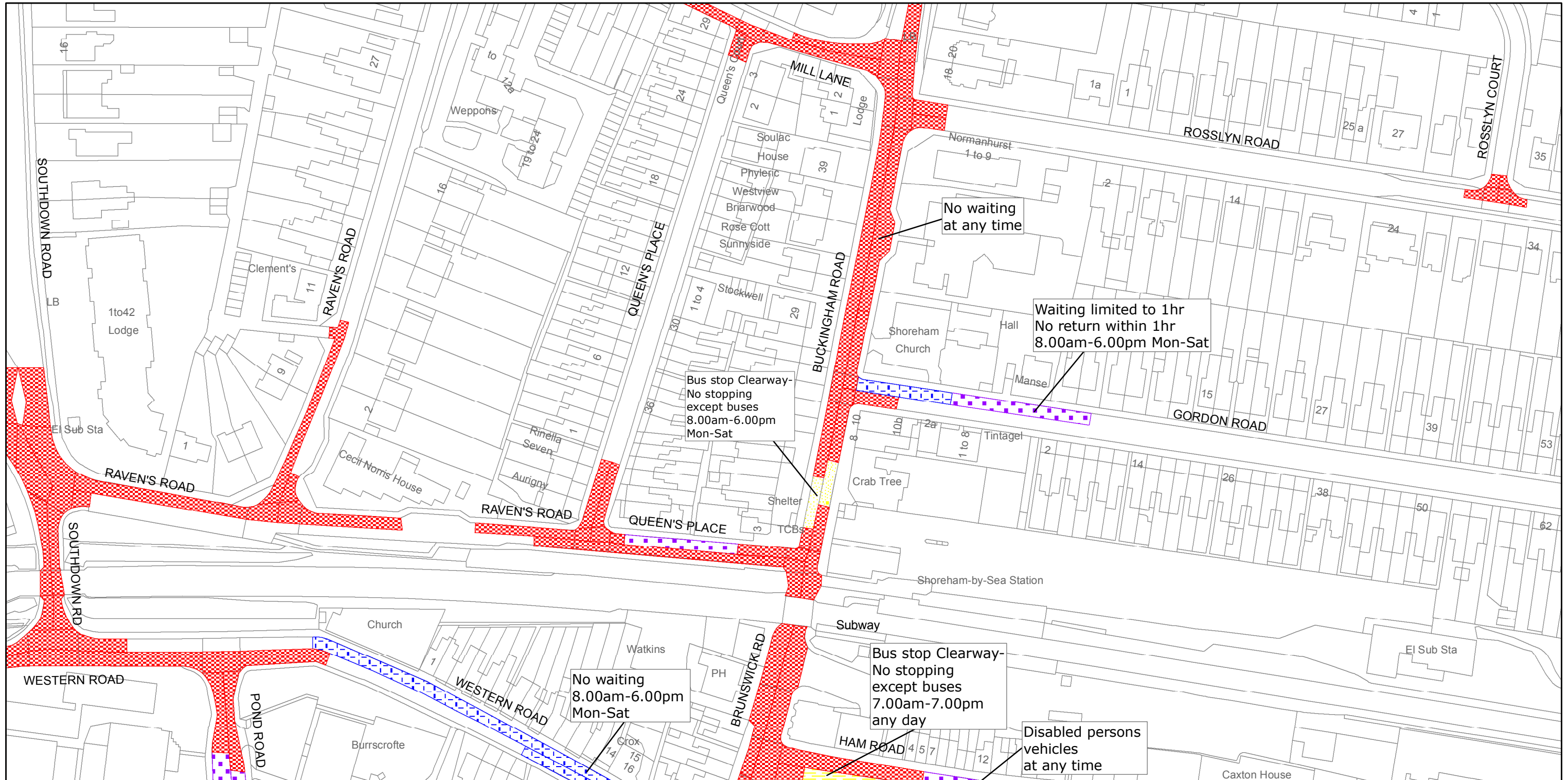
830		check	Disabled persons vehicles at any time	844		usgs721	No stopping at any time except taxis
-----	---	-------	---------------------------------------	-----	---	---------	--------------------------------------

Clearways

1104		usgs620	Bus stop clearway No stopping except buses 7.00am-7.00pm any day	1113		pat055	Bus stop clearway No stopping except buses 8.00am-6.00pm any day
------	---	---------	--	------	---	--------	--

04/08 DELEGATED AUTHORITY





West Sussex County Council  
Infrastructure  
The Grange  
Tower Street  
Chichester  
West Sussex  
PO19 1RH

Reproduced from or based upon 2009 Ordnance Survey mapping with permission of the Controller of HMSO (c) Crown Copyright reserved.  
Unauthorised reproduction infringes Crown copyright and may lead to prosecution or civil proceedings West Sussex County Council Licence No. 100023447

## ADUR DISTRICT: SHOREHAM/SOUTHWICK

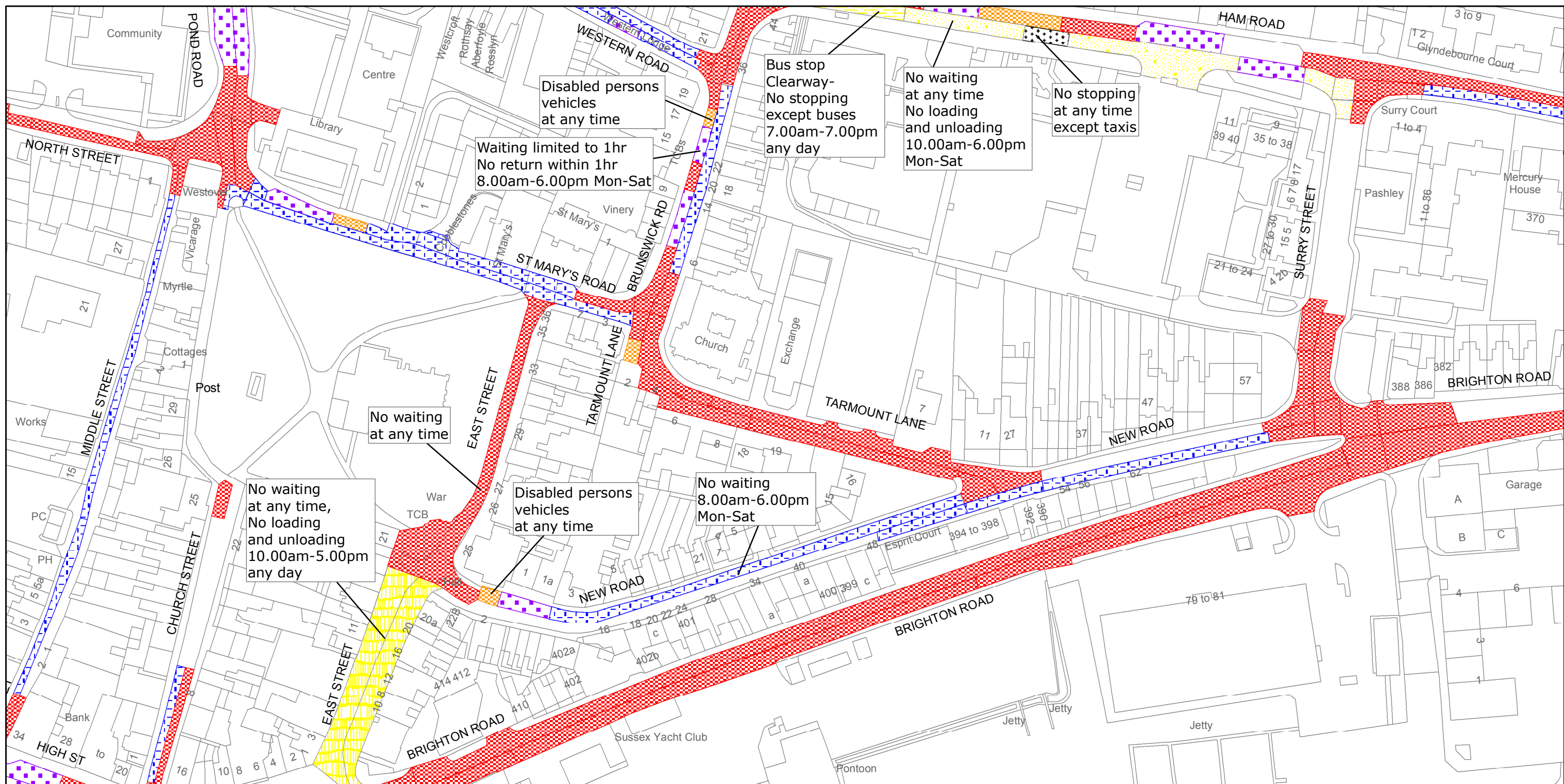
### WAITING RESTRICTIONS

FILE REF NO:  
TQ2105SEN

SHEET ISSUE NO 3  
SHEET ACTIVE FROM - 22/08/2013



SCALE:  
1:1250  
at A3 size



West Sussex County Council  
Infrastructure  
The Grange  
Tower Street  
Chichester  
West Sussex  
PO19 1RH

## ADUR DISTRICT: SHOREHAM/SOUTHWICK

### WAITING RESTRICTIONS

Reproduced from or based upon 2009 Ordnance Survey mapping with permission of the Controller of HMSO (c) Crown Copyright reserved.  
Unauthorised reproduction infringes Crown copyright and may lead to prosecution or civil proceedings West Sussex County Council Licence No. 100023447

FILE REF NO:  
TQ2105SES

SHEET ISSUE NO 4  
SHEET ACTIVE FROM - 22/08/2013



SCALE:  
1:1250  
at A3 size